

A step-free route from Mile End Underground station to the Ecology Pavilion. 1


Map number: **C1**





This map takes you from Mile End Underground station to the Ecology Pavilion. See back page for information about accessible facilities and bus routes.

The journey is around 700 metres long.
It should take around 10 minutes to finish.
If you have difficulty getting about, it could take 15 minutes.

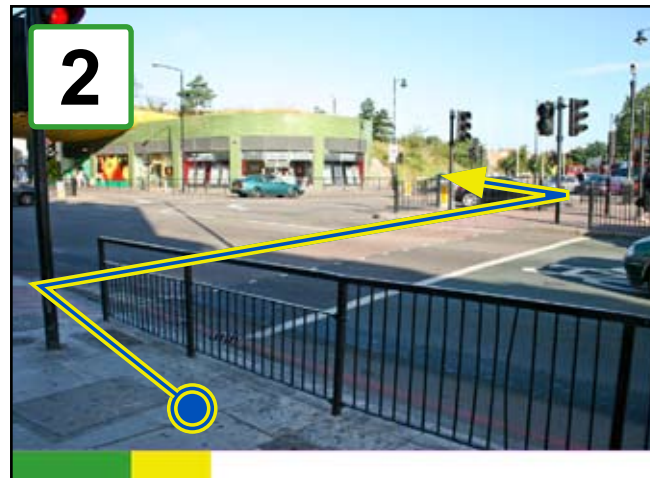
Under each picture is a time-bar to show how much of the journey there is to go.

 = the length of travel for each part of the journey

 = the length of travel already completed



1
Turn left outside Mile End Station, the Green Bridge is in front of you. Cross over Eric Street.



2
At the pedestrian crossing on the corner cross over Mile End Road to the 2nd island. Then turn right and cross Grove Road.



3
Turn right and go along Grove Road. Go past the bus stop and coin (20p) operated accessible toilet.

A step-free route from Mile End Underground station to the Ecology Pavilion. 2

Map number: **C1**



Keep going straight past the Texaco garage and under the rail bridge.



The Ecology Pavilion is in the Park on your left.



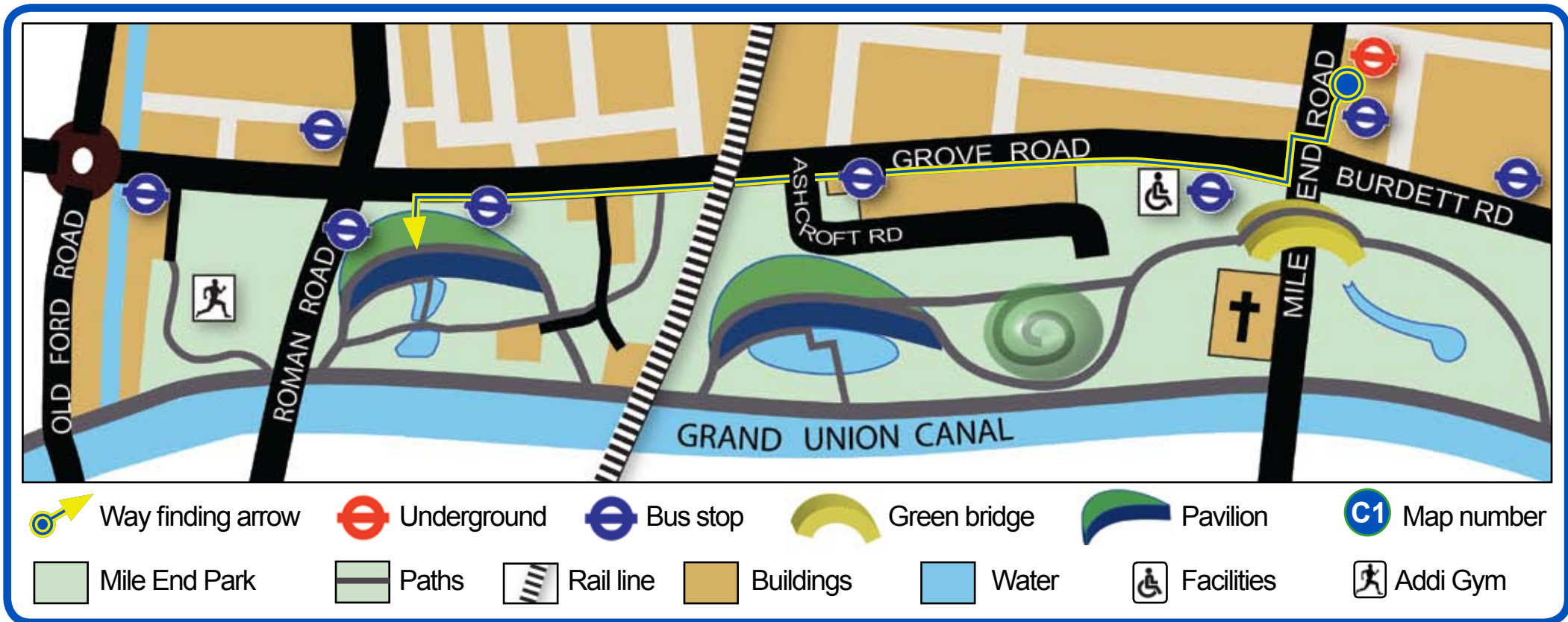
The Ecology Pavilion has accessible facilities and step free access throughout.

See back page for more maps...



A step-free route from Mile End Underground station to the Ecology Pavilion. 3

Map number: **C1**



London travel information

Web: www.tfl.gov.uk/journeyplanner
 Email: travinfo@tfl.gov.uk
 Telephone: 0207 222 1234



The Ecology Pavilion

Off Grove Road, Tower Hamlets, London, E3 5TW
 The Ecology Pavilion has good access & disabled facilities

Contact us

Park Rangers mobile: 0795132051
 Office telephone: 0207 364 4147
 Web: www.towerhamlets.gov.uk
 Email: Mile End Park Director: michael.rowan@towerhamlets.gov.uk
www.enabledmaps.com

